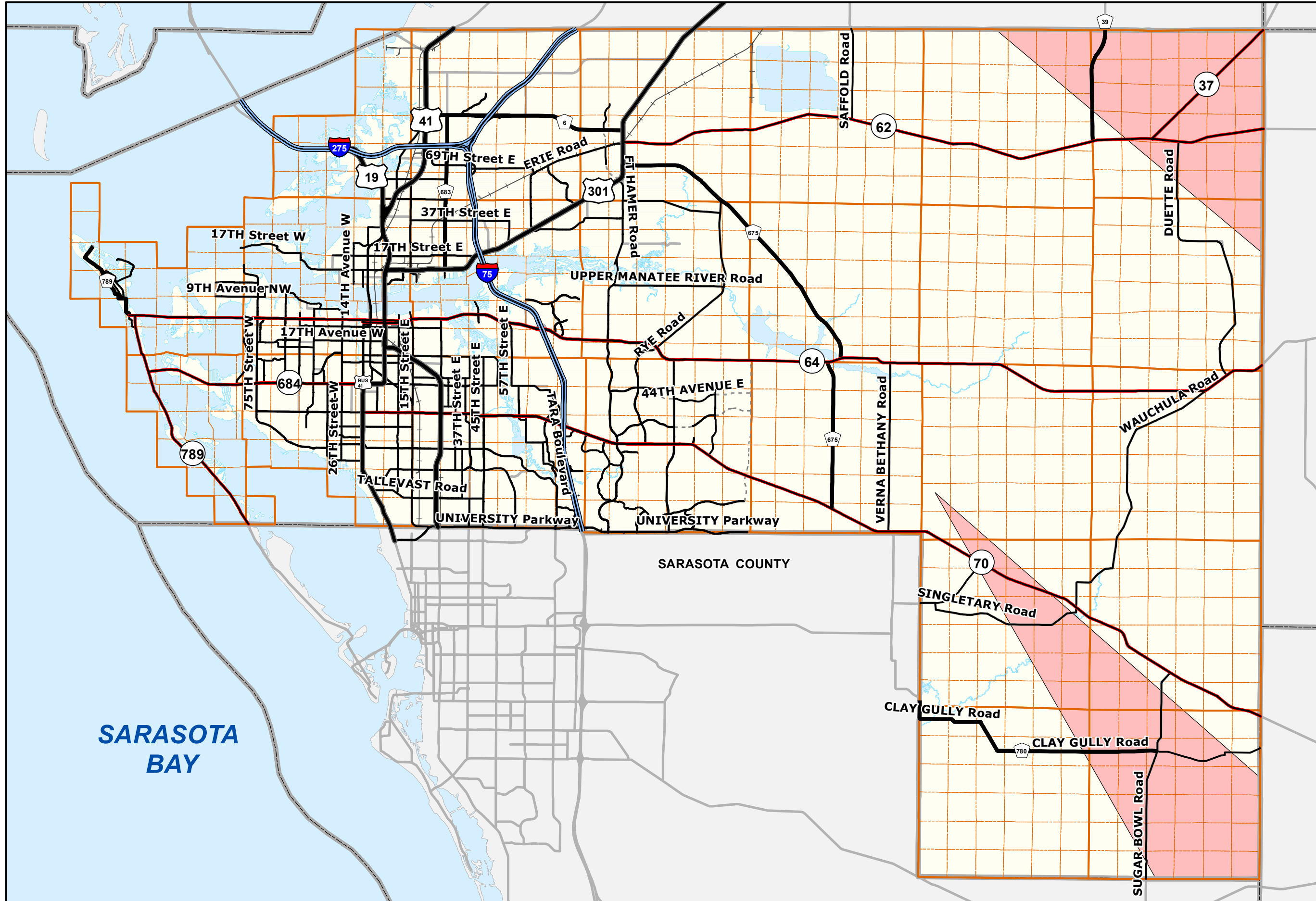


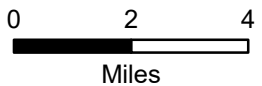
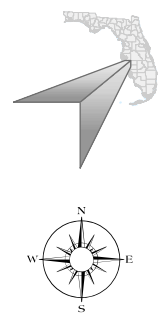
PREFERRED LOCATIONS FOR ANTENNA TOWERS / CLUSTERS

MAP 5-1

 PREFERRED LOCATIONS



Map Author: Paul H
Creation Date: 3/2009
Map Document Name: S:\Images - Maps - GIS\Paul H\Misc\Airport



This map was developed by the Manatee County Geographic Information Systems Division. It is provided for general reference and is not warranted in any way. Errors from non-coincidence of features from different sources may exist. The Manatee County BOCC shall be held harmless for inappropriate or unintended uses of the information.